

ATALIS

Chart Management

The charting tool you need to support your map production.



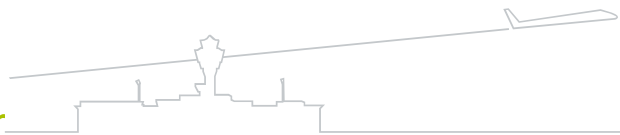
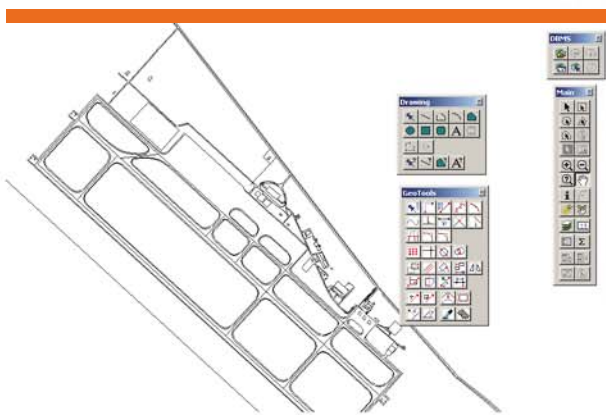
ATALIS Chart Management is the natural extension to ATALIS AIXM database for aeronautical charts production.

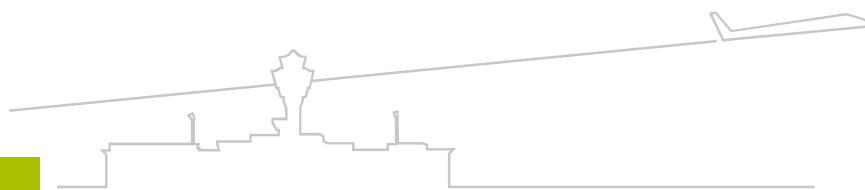
ATALIS Chart Management provides all facilities for ICAO aeronautical chart production of any kind, dynamically linked to AIXM database. Such integration prevents discrepancies and inconsistencies in AIP production, as well as an efficient and powerful workflow.



Highlights

- Based on world standard GIS
- Complete usage of AIXM database for AIP consistency
- Produce all kinds of ICAO charts with great level of automation
- Large set of tools dedicated to aeronautical charting
- Powerful workflow when integrated with **ATALIS** Publication module





e-mail : atalis2-contact.egis-avia@egis.fr

Paris Office: 3, carrefour de Weiden - 92441 Issy-les-Moulineaux Cedex - France
Phone: + 33 1 41 23 46 00 - Fax: + 33 1 46 38 29 54

Toulouse Office: 4 bis, rue Paul Mesplé - BP 20603 - 31106 Toulouse Cedex 1 - France
Phone: + 33 5 62 24 56 00 - Fax: +33 5 62 24 49 64